

## APPENDIX 1

## EFFECTIVE DATES OF ASGC EDITIONS

Edition	Effective Date
1	5 July 1984
2	29 July 1985
3	1 January 1986
4	1 July 1986
5	1 January 1988
6	1 July 1988
7	1 January 1989
8	1 July 1989
9	1 July 1990
2.1	1 January 1991
2.2	1 July 1992
2.3	1 July 1993
2.4	1 July 1994
2.5	1 July 1995
1996	1 July 1996
1998	1 July 1998
1999	1 July 1999
2000	1 July 2000
2001	1 July 2001
2002	1 July 2002
2003	1 July 2003



**APPENDIX 2****CHANGES TO GEOGRAPHICAL AREAS 2001–2003**

This appendix contains details of all changes to Statistical Divisions, Statistical Subdivisions, Statistical Local Areas and Statistical Districts between ASGC Editions 2001 and 2003. Significant changes between ASGC Editions 2002 and 2003 are also listed in Appendix 3.

## NEW SOUTH WALES

## STATISTICAL DIVISION

<i>Name</i>	<i>Code</i>	<i>Nature of Change</i>	<i>Date of change to ASGC</i>
Mid-North Coast	25	Reduced by the transfer of part of Copmanhurst (A) to Richmond-Tweed	01–07–03
Murray	55	Reduced by the transfer of part of Wentworth (A) to Vic. SD Mallee	01–07–03
Richmond-Tweed	20	Enlarged to include part of Copmanhurst (A) from Mid-North Coast	01–07–03

## STATISTICAL SUBDIVISION

<i>Name</i>	<i>Code</i>	<i>Nature of Change</i>	<i>Date of change to ASGC</i>
Bathurst-Orange	4005	Enlarged to include part of Evans (A) - Pt B from Central Tablelands (excl. Bathurst-Orange)	01–07–02
Central Tablelands (excl. Bathurst-Orange)	4010	Reduced by the transfer of part of Evans (A) - Pt B to Bathurst-Orange	01–07–02
Clarence (excl. Coffs Harbour)	2505	Reduced by the transfer of part of Copmanhurst (A) to Richmond-Tweed SD Bal	01–07–03
Murray-Darling	5520	Reduced by the transfer of part of Wentworth (A) to Vic. SSD West Mallee	01–07–03
Richmond-Tweed SD Bal	2010	Enlarged to include part of Copmanhurst (A) from Clarence (excl. Coffs Harbour)	01–07–03

## STATISTICAL DISTRICT

<i>Name</i>	<i>Code</i>	<i>Nature of Change</i>	<i>Date of change to ASGC</i>
Bathurst-Orange	1012	Enlarged by the transfer of part of Evans (A) - Pt B to Bathurst (C)	01–07–02

## STATISTICAL LOCAL AREA

<i>Name</i>	<i>Code</i>	<i>Nature of Change</i>	<i>Approx. change in area (ha)</i>	<i>Date of change to ASGC</i>
Bathurst (C)	0450	Gained from Evans (A) - Pt B	+58	01–07–02
Canada Bay (A) - Concord	1521	Renamed from Concord (A); SLA code changed from 1900	nil	01–07–02

Canada Bay (A) - Drummoyne	1524	Renamed from Drummoyne (A); SLA code changed from 2500	nil	01-07-02
Coolah (A)	1950	Gained from Mudgee (A)	negligible	01-07-02
Conargo (A)	1850	Gained Windouran (A); SLA code changed to 1860	+506300	01-07-02
Conargo (A)	1860	SLA code changed from 1850	nil	01-07-02
Concord (A)	1900	Renamed Canada Bay (A) - Concord; SLA code changed to 1521	nil	01-07-02
Copmanhurst (A)	2250	Lost to Kyogle (A)	-16	01-07-03
Drummoyne (A)	2550	Renamed Canada Bay (A) - Drummoyne; SLA code changed to 1524	nil	01-07-02
Evans (A) - Pt B	2802	Lost to Bathurst (C)	-58	01-07-02
Gosford (C)	3100	Lost to Wyong (A)	negligible	01-07-02
Goulburn (C)	3150	Gained from Mulwaree (A)	+90	01-07-02
Greater Lithgow (C)	3300	Renamed Lithgow (C); SLA code changed to 4870	nil	01-07-02
Guyra (A)	3650	Lost to Inverell (A) - Pt B	-1294	01-07-02
Inverell (A) - Pt B	4202	Gained from Guyra (A)	+1294	01-07-02
Kyogle (A)	4550	Gained from Copmanhurst (A)	+16	01-07-03
Leichhardt (A)	4800	Lost to Sydney (C) - Remainder	-225	01-07-03
Lithgow (C)	4870	Renamed from Greater Lithgow (C); SLA code changed from 3300	nil	01-07-02
Mudgee (A)	5400	Lost to Coolah (A)	negligible	01-07-02
Mulwaree (A)	5450	Lost to Goulburn (C)	-90	01-07-02
Severn (A)	6850	Gained from Tenterfield (A) Lost to Tenterfield (A)	negligible negligible	01-07-03 01-07-03
South Sydney (C)	7070	Lost to Sydney (C) - Remainder	-351	01-07-03
Sydney (C) - Inner	7201	Lost to Sydney (C) - Remainder	-39	01-07-03
Sydney (C) - Remainder	7202	Gained from Leichhardt (A) Gained from Sydney (C) - Inner Gained from South Sydney (C)	+225 +39 +351	01-07-03 01-07-03 01-07-03
Tenterfield (A)	7400	Lost to Severn (A) Gained from Severn (A)	negligible negligible	01-07-03 01-07-03
Waverley (A)	8050	Gained from Woollahra (A)	+15	01-07-03
Wentworth (A)	8200	Lost to Vic. SLA Mildura (RC) - Pt B	-442	01-07-03
Windouran (A)	8300	Abolished; Area transferred to Conargo (A)	-506300	01-07-02
Woollahra (A)	8500	Lost to Waverley (A)	-15	01-07-03
Wyong (A)	8550	Gained from Gosford (C)	negligible	01-07-02

VICTORIA

STATISTICAL DIVISION

<i>Name</i>	<i>Code</i>	<i>Nature of Change</i>	<i>Date of change to ASGC</i>
Gippsland	55	Reduced by the transfer of part of Lake Mountain Alpine Resort to Goulburn	01-07-03
Goulburn	40	Enlarged to include part of Lake Mountain Alpine Resort from Gippsland	01-07-03
Mallee	30	Enlarged to include part of Wentworth (A) from NSW SD Murray	01-07-03

STATISTICAL SUBDIVISION

<i>Name</i>	<i>Code</i>	<i>Nature of Change</i>	<i>Date of change to ASGC</i>
South West Goulburn	4020	Enlarged to include part of Lake Mountain Resort from West Gippsland	01-07-03
West Gippsland	5510	Reduced by the transfer of part of Lake Mountain Alpine Resort to South West Goulburn	01-07-03
West Mallee	3010	Enlarged to include part of Wentworth (A) from NSW SSD Murray-Darling	01-07-03

STATISTICAL LOCAL AREA

<i>Name</i>	<i>Code</i>	<i>Nature of Change</i>	<i>Approx. change in area (ha)</i>	<i>Date of change to ASGC</i>
Alpine (S) - East	0111	Lost to Mount Hotham Alpine Resort	-2921	01-07-03
		Lost to Falls Creek Alpine Resort	-1546	01-07-03
Baw Baw (S) - Pt B East	0834	Lost to Mount Baw Baw Alpine Resort	-430	01-07-03
Benalla (RC) - Benalla	1011	Created from all of Delatite (S) - Benalla	nil	01-07-03
Benalla (RC) Bal	1014	Created from part of Delatite (S) - North and a small part of Delatite (S) - South	+233600	01-07-03
Delatite (S) - Benalla	1951	Abolished. Area included in Benalla (RC) - Benalla	nil	01-07-03
Delatite (S) - North	1954	Abolished. Major part included in Benalla (RC) Bal; remainder included in Mansfield (S)	-233700	01-07-03
Delatite (S) - South	1955	Abolished. Major part included in Mansfield (S); remainder included in Benalla (RC) Bal	-389200	01-07-03
Falls Creek Alpine Resort	8109	Created from part of Alpine (S) - East	+1546	01-07-03
Lake Mountain Alpine Resort	8149	Created from part of Murrindindi (S) - East and a small part of Yarra Ranges (S) - Pt B	+397	01-07-03
Mansfield (S)	4250	Created from part of Delatite (S) - South and a small part of Delatite (S) - North	+384300	01-07-03
		Lost to Mount Stirling Alpine Resort	-2682	01-07-03
		Lost to Mount Buller Alpine Resort	-2257	01-07-03

Mildura (RC) - Pt B	4782	Gained from NSW SLA Wentworth (A)	+442	01-07-03
Mount Baw Baw Alpine Resort	8209	Created from part of Baw Baw (S) - Pt B East	+430	01-07-03
Mount Buller Alpine Resort	8249	Created from part of Mansfield (S)	+2257	01-07-03
Mount Hotham Alpine Resort	8309	Created from part of Alpine (S) - East	+2921	01-07-03
Mount Stirling Alpine Resort	8349	Created from part of Mansfield (S)	+2682	01-07-03
Murrindindi (S) - East	5621	Lost to Lake Mountain Alpine Resort	-384	01-07-03
Yarra Ranges (S) - Pt B	7458	Lost to Lake Mountain Alpine Resort	-13	01-07-03

## QUEENSLAND

### STATISTICAL DIVISION

<i>Name</i>	<i>Code</i>	<i>Nature of Change</i>	<i>Date of change to ASGC</i>
Darling Downs	20	Enlarged to include part of Gatton (S) from Moreton	01-07-02
Far North	50	Enlarged to include Pormpuraaw (AC) and Kowanyama (AC) from North West Enlarged slightly due to improvements in base mapping	01-07-02 01-07-02
Moreton	10	Reduced by the transfer of part of Gatton (S) to Darling Downs	01-07-02
North West	55	Reduced by the transfer of Pormpuraaw (AC) and Kowanyama (AC) to Far North	01-07-02

### STATISTICAL SUBDIVISION

<i>Name</i>	<i>Code</i>	<i>Nature of Change</i>	<i>Date of change to ASGC</i>
Brisbane City	0505	Reduced by the transfer of part of Burbank to Logan City	01-07-02
Cairns City Part A	5005	Reduced by the transfer of part of Cairns (C) - Trinity to Far North SD Bal	01-07-02
Darling Downs SD Bal	2005	Enlarged to include parts of Gatton (S) from Moreton SD Bal	01-07-02
Far North SD Bal	5010	Enlarged to include Pormpuraaw (AC) and Kowanyama (AC) from North West Enlarged to include part of Cairns (C) - Trinity from Cairns City Part A Enlarged slightly due to improvements in base mapping	01-07-02 01-07-02 01-07-02
Fitzroy SD Bal	3015	Reduced by the transfer of Fitzroy (S) - Pt A and Livingstone (S) - Pt A to Rockhampton	01-07-03
Logan City	0530	Enlarged to include part of Burbank from Brisbane City	01-07-02
Moreton SD Bal	1020	Reduced by the transfer of parts of Gatton (S) to Darling Downs SD Bal	01-07-02
North West	5505	Reduced by the transfer of Pormpuraaw (AC) and Kowanyama (AC) to Far North SD Bal	01-07-02
Rockhampton	3005	Enlarged to include Livingstone (S) - Pt A and Fitzroy (S) - Pt A from Fitzroy SD Bal	01-07-03

### STATISTICAL DISTRICT

<i>Name</i>	<i>Code</i>	<i>Nature of Change</i>	<i>Date of change to ASGC</i>
Cairns	3061	Reduced by the transfer of part of Cairns (C) - Trinity to Yarrabah (AC)	01-07-02
Rockhampton	3048	Enlarged to include Livingstone (S) - Pt A and Fitzroy (S) - Pt A	01-07-03

STATISTICAL LOCAL AREA

<i>Name</i>	<i>Code</i>	<i>Nature of Change</i>	<i>Approx. change in area (ba)</i>	<i>Date of change to ASGC</i>
Badu (IC)	0270	Created from part of Torres (S)	+10200	01-07-02
Bamaga (IC)	0330	Created from part of Torres (S)	+6829	01-07-02
Boigu (IC)	0770	Created from part of Torres (S)	+7168	01-07-02
Boonah (S)	0800	Gained from Ipswich (C) - South-West Lost to Ipswich (C) - South-West	+94 -50	01-07-03 01-07-03
Burbank	1091	Lost to Daisy Hill-Priestdale	-5	01-07-02
Burke (S)	1950	Lost to Doomadgee (AC)	-186300	01-07-02
Cairns (C) - Pt B	2078	Lost to Yarrabah (AC) Lost to Cairns (C) - Trinity	-15940 -3	01-07-02 01-07-02
Cairns (C) - Trinity	2074	Lost to Yarrabah (AC) Gained from Cairns (C) - Pt B	-8 +3	01-07-02 01-07-02
Cambooya (S) - Pt B	2154	Gained from Gatton (S)	+691	01-07-02
Carpentaria (S)	2250	Lost to Kowanyama (AC) Lost to Pormpuraaw (AC)	-256800 -138600	01-07-02 01-07-02
Central Pine West	5958	Gained from Strathpine-Brendale (boundary correction)	+6	01-07-02
Cherbourg (AC)	2330	Created from part of Murgon (S) and a small part of Wondai (S)	+3267	01-07-02
Cook (S)	2500	Created from part of Cook (S) (excl. Weipa) and a small part of Cook (S) - Weipa only	+10610000	01-07-03
Cook (S) (excl. Weipa)	2501	Lost to Hope Vale (AC) Lost to Injinoo (AC) Lost to Kowanyama (AC) Lost to Lockhart River (AC) Lost to Mapoon (AC) Lost to Napranum (AC) Lost to Pormpuraaw (AC) Abolished. Major area included in Cook (S); remainder included in Weipa (T)	-110900 -58170 -427 -361700 -54850 -199700 -306800 -10610000	01-07-02 01-07-02 01-07-02 01-07-02 01-07-02 01-07-02 01-07-02 01-07-03
Cook (S) - Weipa only	2504	Abolished. Major part included in Weipa (T); remainder included in Cook (S)	-606	01-07-03
Cooloola (S) (excl. Gympie)	2532	Lost to Tiaro (S)	-3	01-07-02
Daisy Hill-Priestdale	4605	Gained from Burbank	+5	01-07-02
Dalrymple (S)	2700	Gained from Thuringowa (C) - Pt B	+154	01-07-03
Dauan (IC)	2740	Created from part of Torres (S)	+364	01-07-02
Doomadgee (AC)	2770	Created from part of Burke (S)	+186300	01-07-02
Douglas (S)	2800	Lost to Wujal Wujal (AC)	-1136	01-07-02
Duaringa (S)	2850	Lost to Woorabinda (AC)	-39120	01-07-02
Erub (IC)	3030	Created from part of Torres (S)	+589	01-07-02
Esk (S)	3050	Gained from Laidley (S)	negligible	01-07-02



Fitzroy (S) - Pt A	3151	Gained from Fitzroy (S) - Pt B	+12080	01-07-03
Fitzroy (S) - Pt B	3154	Lost to Fitzroy (S) - Pt A	-12080	01-07-03
Gatton (S)	3250	Lost to Cambooya (S) - Pt B	-691	01-07-02
Hammond (IC)	3650	Created from part of Torres (S)	+1569	01-07-02
Hinchinbrook (S)	3800	Renamed from Hinchinbrook (S) excl. Palm I.; SLA code changed from 3801	nil	01-07-02
Hinchinbrook (S) excl. Palm I.	3801	Renamed Hinchinbrook (S); SLA code changed to 3800	nil	01-07-02
Hinchinbrook (S) - Palm Island	3804	Renamed Palm Island (AC); SLA code changed to 5770	nil	01-07-02
Hope Vale (AC)	3830	Created from part of Cook (S) (excl. Weipa)	+110900	01-07-02
Iama (IC)	3840	Created from part of Torres (S)	+172	01-07-02
Injinoo (AC)	3930	Created from part of Cook (S) (excl. Weipa) and part of Torres (S)	+85050	01-07-02
Ipswich (C) - South-West	3974	Lost to Laidley (S)	-2	01-07-02
		Lost to Boonah (S)	-94	01-07-03
		Gained from Boonah (S)	+50	01-07-03
Kowanyama (AC)	4420	Created from part of Carpentaria (S) and a small part of Cook (S) (excl. Weipa)	+257227	01-07-02
Kubin (IC)	4430	Created from part of Torres (S)	+15280	01-07-02
Laidley (S)	4450	Gained from Ipswich (C) - South-West	+2	01-07-02
		Lost to Esk (S)	negligible	01-07-02
Livingstone (S)	4550	Split into two SLAs; Livingstone (S) - Pt A and Livingstone (S) - Pt B	-1177410	01-07-03
Livingstone (S) - Pt A	4551	Created from a part of Livingstone (S)	+12410	01-07-03
Livingstone (S) - Pt B	4554	Created from a part of Livingstone (S)	+1165000	01-07-03
Lockhart River (AC)	4570	Created from part of Cook (S) (excl. Weipa)	+361700	01-07-02
Mabuiag (IC)	4740	Created from part of Torres (S)	+647	01-07-02
Mapoon (AC)	4830	Created from part of Cook (S) (excl. Weipa)	+54850	01-07-02
Mer (IC)	4970	Created from part of Torres (S)	+501	01-07-02
Murgon (S)	5500	Lost to Cherbourg (AC)	-3157	01-07-02
Napranum (AC)	5670	Created from part of Cook (S) (excl. Weipa)	+199700	01-07-02
New Mapoon (AC)	5730	Created from part of Torres (S)	+9467	01-07-02
Palm Island (AC)	5770	Renamed from Hinchinbrook (S) - Palm Island; SLA code changed from 3804	nil	01-07-02
Porpuraaw (AC)	6070	Created from part of Carpentaria (S) and part of Cook (S) (excl. Weipa)	+445400	01-07-02
Poruma (IC)	6100	Created from part of Torres (S)	+30	01-07-02
Saibai (IC)	6470	Created from part of Torres (S)	+10450	01-07-02
Seisia (IC)	6570	Created from part of Torres (S)	+271	01-07-02
St Pauls (IC)	6480	Created from part of Torres (S)	+1854	01-07-02

Strathpine-Brendale	5978	Lost to Central Pine West (boundary correction)	-6	01-07-02
Thuringowa (C) - Pt B	6831	Lost to Dalrymple (S)	-154	01-07-03
Tiaro (S)	6850	Gained from Cooloola (S) (excl. Gympie)	+3	01-07-02
Torres (S)	6950	Lost to Badu (IC)	-10200	01-07-02
		Lost to Bamaga (IC)	-6829	01-07-02
		Lost to Boigu (IC)	-7168	01-07-02
		Lost to Dauan (IC)	-364	01-07-02
		Lost to Erub (IC)	-589	01-07-02
		Lost to Hammond (IC)	-1569	01-07-02
		Lost to Iama (IC)	-172	01-07-02
		Lost to Injinoo (AC)	-26880	01-07-02
		Lost to Kubin (IC)	-15280	01-07-02
		Lost to Mabuiag (IC)	-6477	01-07-02
		Lost to Mer (IC)	-501	01-07-02
		Lost to New Mapoon (AC)	-9467	01-07-02
		Lost to Poruma (IC)	-30	01-07-02
		Lost to Saibai (IC)	-10450	01-07-02
		Lost to Seisia (IC)	-271	01-07-02
		Lost to St Pauls (IC)	-1854	01-07-02
		Lost to Ugar (IC)	-35	01-07-02
		Lost to Umagico (AC)	-5570	01-07-02
		Lost to Warraber (IC)	-86	01-07-02
		Lost to Yorke (IC)	-168	01-07-02
Ugar (IC)	7090	Created from part of Torres (S)	+35	01-07-02
Umagico (AC)	7110	Created from part of Torres (S)	+5570	01-07-02
Waggamba (S)	7100	SLA code changed to 7120	nil	01-07-02
Waggamba (S)	7120	SLA code changed from 7100	nil	01-07-02
Warraber (IC)	7170	Created from part of Torres (S)	+86	01-07-02
Weipa (T)	7300	Created from major part of Cook (S) - Weipa only and a small part of Cook (S) (excl. Weipa)	+1090	01-07-03
Wondai (S)	7450	Lost to Cherbourg (AC)	-110	01-07-02
Woorabinda (AC)	7550	Created from part of Duaringa (S)	+39120	01-07-02
Wujal Wujal (AC)	7570	Created from part of Douglas (S)	+1136	01-07-02
Yarrabah (AC)	7600	Created from part of Cairns (C) - Pt B and a small part of Cairns (C) - Trinity	+15940	01-07-02
Yorke (IC)	7650	Created from part of Torres (S)	+168	01-07-02

## SOUTH AUSTRALIA

### STATISTICAL LOCAL AREA

<i>Name</i>	<i>Code</i>	<i>Nature of Change</i>	<i>Approx. change in area (ha)</i>	<i>Date of change to ASGC</i>
Gawler (M)	2030	Renamed to Gawler (T)	nil	01-07-03
Gawler (T)	2030	Renamed from Gawler (M)	nil	01-07-03
Light (DC)	3650	Renamed to Light (RegC)	nil	01-07-02
Light (RegC)	3650	Renamed from Light (DC)	nil	01-07-02
Port Pirie C Dists (M) Bal	6451	Renamed from Port Pirie C, Dists (M) Bal	nil	01-07-02
Port Pirie C, Dists (M) Bal	6451	Renamed to Port Pirie C Dists (M) Bal	nil	01-07-02
Port Pirie C Dists (M) - City	6454	Renamed from Port Pirie C, Dists (M) - City	nil	01-07-02
Port Pirie C, Dists (M) - City	6454	Renamed to Port Pirie C Dists (M) - City	nil	01-07-02
Victor Harbor (C)	8050	Renamed from Victor Harbor (DC)	nil	01-07-02
Victor Harbor (DC)	8050	Renamed to Victor Harbor (C)	nil	01-07-02

## WESTERN AUSTRALIA

### STATISTICAL DIVISION

<i>Name</i>	<i>Code</i>	<i>Nature of Change</i>	<i>Date of change to ASGC</i>
Central	35	Minor boundary adjustment at coastline	01-07-02
Midlands	25	Enlarged to include part of Corrigin (S) from Upper Great Southern	01-07-02
Upper Great Southern	20	Reduced by the transfer of part of Corrigin (S) to Midlands	01-07-02

### STATISTICAL SUBDIVISION

<i>Name</i>	<i>Code</i>	<i>Nature of Change</i>	<i>Date of change to ASGC</i>
Avon	2510	Enlarged to include part of Corrigin (S) from Lakes	01-07-02
Central Metropolitan	0505	Enlarged to include part of Stirling (C) - Central from North Metropolitan	01-07-03
Geraldton	3505	Reduced by the transfer of part of Greenough (S) - Pt A to Greenough River	01-07-02
Greenough River	3515	Enlarged to include part of Greenough (S) - Pt A from Geraldton Minor boundary adjustment at coastline	01-07-02 01-07-02
Lakes	2010	Reduced by the transfer of part of Corrigin (S) to Avon	01-07-02
North Metropolitan	0515	Reduced by the transfer of part of Stirling (C) - Central to Central Metropolitan	01-07-03

### STATISTICAL DISTRICT

<i>Name</i>	<i>Code</i>	<i>Nature of Change</i>	<i>Date of change to ASGC</i>
Geraldton	5083	Reduced by the transfer of part of Greenough (S) - Pt A to Chapman Valley (S)	01-07-02

### STATISTICAL LOCAL AREA

<i>Name</i>	<i>Code</i>	<i>Nature of Change</i>	<i>Approx. change in area (ha)</i>	<i>Date of change to ASGC</i>
Augusta-Margaret River (S)	0280	Lost to Busselton (S)	-17	01-07-02
Beverley (S)	0560	Gained from Quairading (S)	+27	01-07-02
Busselton (S)	1260	Gained from Augusta-Margaret River (S)	+17	01-07-02
Cambridge (T)	1310	Gained from Stirling (C) - Central	+5	01-07-03
Chapman Valley (S)	1610	Gained from Greenough (S) - Pt A	+7	01-07-02
Corrigin (S)	2100	Lost to Quairading (S)	-36	01-07-02

Cunderdin (S)	2450	Lost to Quairading (S)	-4	01-07-02
Greenough (S) - Pt A	3851	Lost to Chapman Valley (S)	-7	01-07-02
Irwin (S)	4060	Minor boundary adjustment at coastline	+2	01-07-02
Northam (S)	6720	Lost to Northam (T)	-78	01-07-02
Northam (T)	6650	Gained from Northam (S)	+78	01-07-02
Quairading (S)	7350	Lost to Beverley (S)	-27	01-07-02
		Gained from Corrigin (S)	+36	01-07-02
		Gained from Cunderdin (S)	+4	01-07-02
Stirling (C) - Central	7914	Lost to Cambridge (T)	-5	01-07-03
Westonia (S)	9030	Gained from Yilgarn (S)	+2973	01-07-03
		Lost to Yilgarn (S)	-1687	01-07-03
Yilgarn (S)	9660	Lost to Westonia (S)	-2973	01-07-03
		Gained from Westonia (S)	+1687	01-07-03

NORTHERN TERRITORY

STATISTICAL SUBDIVISION

<i>Name</i>	<i>Code</i>	<i>Nature of Change</i>	<i>Date of change to ASGC</i>
Alligator	1015	Reduced by the transfer of part of Yugul Mangi (CGC) to Lower Top End NT	01-07-03
East Arnhem	1025	Reduced by the transfer of part of Yugul Mangi (CGC) to Lower Top End NT	01-07-03
Lower Top End NT	1030	Enlarged to include part of Yugul Mangi (CGC) from Alligator and Lower Top End NT	01-07-03

STATISTICAL LOCAL AREA

<i>Name</i>	<i>Code</i>	<i>Nature of Change</i>	<i>Approx. change in area (ba)</i>	<i>Date of change to ASGC</i>
Alpurrurulam (CGC)	0300	Created from part of Tennant Creek - Bal	+1002	01-07-03
Angurugu (CGC)	0330	Created from part of Groote Eylandt	+1195	01-07-03
Anmatjere (CGC)	0360	Created from part of Sandover - Bal Created from part of Tanami	+295 +359000	01-07-03 01-07-03
Arltarpilta (CGC)	0400	Created from part of Sandover - Bal	+1218	01-07-03
Barunga Manyallaluk (CGC)	0500	Created from part of Elsey - Bal	+364200	01-07-03
Bathurst-Melville	0609	Renamed Tiwi Islands (CGC); SLA code changed to 4050	nil	01-07-02
Belyuen (CGC)	0540	Created from part of Cox-Finniss	+4156	01-07-03
Binjari (CGC)	0570	Created from part of Elsey - Bal and a small part of Katherine (T)	+281	01-07-03
Borrooloola (CGC)	0600	Created from part of Gulf	+1261	01-07-03
Cox-Finniss	0759	Lost to Belyuen (CGC) Lost to Cox Peninsula (CGC)	-4156 -566	01-07-03 01-07-03
Cox Peninsula (CGC)	0770	Created from part of Cox-Finniss	+566	01-07-03
Daguragu (CGC)	0790	Created from part of Victoria	+5051	01-07-03
Daly	0809	Lost to Nauiyu Nambiyu (CGC) Lost to Pine Creek (CGC) Lost to Thamarrurr (CGC)	-4290 -40350 -338500	01-07-03 01-07-03 01-07-03
Driver	2804	Lost to Palmerston (C) Bal	-27	01-07-02
Durack	2806	Lost to Palmerston (C) Bal	-3	01-07-02
East Arnhem - Bal	1209	Lost to Marngarr (CGC) Lost to Numbulwar Numburindi (CGC) Lost to Yugul Mangi (CGC)	-259 -442800 -194000	01-07-03 01-07-03
Elliott District (CGC)	1350	Created from part of Tableland	+540	01-07-03

Elsey - Bal	1409	Lost to Barunga Manyallaluk (CGC)	-364200	01-07-03
		Lost to Binjari (CGC)	-282	01-07-03
		Lost to Jilkminggan (CGC)	-612	01-07-03
		Lost to Mataranka (CGC)	-23280	01-07-03
		Lost to Wugularr (CGC)	-323600	01-07-03
Gray	2808	Lost to Palmerston (C) Bal	-4	01-07-02
Groote Eylandt	1609	Lost to Angurugu (CGC)	-1195	01-07-03
Gulf	1809	Lost to Borrooloola (CGC)	-1261	01-07-03
		Lost to Yugul Mangi (CGC)	-922600	01-07-03
Jilkminggan (CGC)	2100	Created from a part of Elsey - Bal	+612	01-07-03
Katherine (T)	2200	Lost to Binjari (CGC)	negligible	01-07-03
Kunbarllanjna (CGC)	2240	Created from part of West Arnhem	+51650	01-07-03
Lajamanu (CGC)	2270	Created from a part of Victoria	+728000	01-07-03
Ltyentye Purte (CGC)	2320	Created from a part of Sandover - Bal	+125000	01-07-03
Marn Garr (CGC)	2340	Created from a part of East Arnhem - Bal	+259	01-07-03
Mataranka (CGC)	2360	Created from a part of Elsey - Bal	+23280	01-07-03
Nauiyu Nambiyu (CGC)	2380	Created from a part of Daly	+4290	01-07-03
Numbulwar Numburindi (CGC)	2500	Created from a part of East Arnhem - Bal	+442800	01-07-03
Palmerston (C) Bal	2824	Gained from Driver	+27	01-07-02
		Gained from Durack	+3	01-07-02
		Gained from Gray	+4	01-07-02
Pine Creek (CGC)	3030	Created from a part of Daly	+40350	01-07-03
Sandover - Bal	3209	Lost to Anmatjere (CGC)	-295	01-07-03
		Lost to Arltarlpilta (CGC)	-1218	01-07-03
		Lost to Ltyentye Purte (CGC)	-125000	01-07-03
		Lost to Tapatjatjaka (CGC)	-1393	01-07-03
Tableland	3409	Lost to Elliott District (CGC)	-540	01-07-03
Tanami	3609	Lost to Anmatjere (CGC)	-359000	01-07-03
		Lost to Wallace Rockhole (CGC)	-496	01-07-03
		Lost to Watiyanu (CGC)	-7774	01-07-03
		Lost to Yuendumu (CGC)	-2251000	01-07-03
Tapatjatjaka (CGC)	3650	Created from a part of Sandover - Bal	+1393	01-07-03
Tennant Creek - Bal	4009	Lost to Alpururulam (CGC)	-1002	01-07-03
Thamarrurr (CGC)	4020	Created from a part of Daly	+338500	01-07-03
Timber Creek (CGC)	4030	Created from a part of Victoria	+16120	01-07-03
Tiwi Islands (CGC)	4050	Created from Bathurst-Melville; SLA code changed from 0609	nil	01-07-02
Victoria	4409	Lost to Daguragu (CGC)	-5051	01-07-03
		Lost to Lajamanu (CGC)	-728000	01-07-03
		Lost to Timber Creek (CGC)	-16120	01-07-03
		Lost to Walangeri Ngumpinku (CGC)	-39400	01-07-03
Walangeri Ngumpinku (CGC)	4600	Created from a part of Victoria	+39400	01-07-03
Wallace Rockhole (CGC)	4650	Created from a part of Tanami	+496	01-07-03

Watiyawanu (CGC)	4700	Created from a part of Tanami	+7774	01-07-03
West Arnhem	4809	Lost to Kunbarllanjja (CGC)	-51650	01-07-03
		Lost to Yugul Mangi (CGC)	-84100	01-07-03
Wugularr (CGC)	4900	Created from a part of Elsey - Bal	+323600	01-07-03
Yuendumu (CGC)	5000	Created from a part of Tanami	+2251000	01-07-03
Yugul Mangi (CGC)	5050	Created from part of Gulf, part of East Arnhem - Bal and part of West Arnhem	+1200780	01-07-03



**APPENDIX 3**

**SIGNIFICANT CHANGES BETWEEN ASGC EDITIONS  
2002 AND 2003**

## SIGNIFICANT CHANGES BETWEEN ASGC EDITIONS 2002 AND 2003

This Appendix summarises those changes which occurred between the ASGC editions and are considered to be statistically significant. These more important changes include spatial unit amalgamations/splits (indicated by link lines), changes in ASGC code numbers and changes in spatial unit names. Comments on these changes are also included.

All changes which affected the spatial units of the Main and the Statistical District Structures are listed in Appendix 2.

2002 Edition ASGC Spatial Units      2003 Edition ASGC Spatial Units      Comments on Changes

### **NEW SOUTH WALES**

#### Local Government Areas

LGA Code	Name	LGA Code	Name	
4800	Leichhardt (A)	4800	Leichhardt (A)	Part of Leichhardt (A) and part of South Sydney (C) was transferred to Sydney (C). (NSW Government gazetted date of effect 8 May 2003.)
7070	South Sydney (C)	7070	South Sydney (C)	
7200	Sydney (C)	7200	Sydney (C)	
8500	Woollahra (A)	8500	Woollahra (A)	Part of Woollahra (A) was transferred to Waverley (A). (NSW Government gazetted date of effect 13 February 2003.)
8050	Waverley (A)	8050	Waverley (A)	

#### Statistical Local Areas

SLA Code	Name	SLA Code	Name	
4800	Leichhardt (A)	4800	Leichhardt (A)	See LGA comments.
7070	South Sydney (C)	7070	South Sydney (C)	
7201	Sydney (C) - Inner	7201	Sydney (C) - Inner	
7202	Sydney (C) - Remainder	7202	Sydney (C) - Remainder	
8500	Woollahra (A)	8500	Woollahra (A)	See LGA comments.
8050	Waverley (A)	8050	Waverley (A)	

**VICTORIA**Local Government Areas

LGA Code	Name	LGA Code	Name	
0110	Alpine (S)	0110	Alpine (S)	Reduced by the creation of SLAs under the Vic. Alpine Resorts (Management) Act 1997.
0830	Baw Baw (S)	0830	Baw Baw (S)	Reduced by the creation of SLAs under the Vic. Alpine Resorts (Management) Act 1997.
1950	Delatite (S)	1010 4250	Benalla (RC) Mansfield (S)	Split into two LGAs. (Vic. Government gazetted date of effect 28 October 2002.) Reduced by the creation of SLAs under the Vic. Alpine Resorts (Management) Act 1997.
5620	Murrindindi (S)	5620	Murrindindi (S)	Reduced by the creation of SLAs under the Vic. Alpine Resorts (Management) Act 1997.
7450	Yarra Ranges (S)	7450	Yarra Ranges (S)	Reduced by the creation of SLAs under the Vic. Alpine Resorts (Management) Act 1997.

Statistical Local Areas

SLA Code	Name	SLA Code	Name	
0111	Alpine (S) - East	0111	Alpine (S) - East	See LGA comments.
		8109	Falls Creek Alpine Resort	
		8309	Mount Hotham Alpine Resort	
0834	Baw Baw (S) - Pt B East	0834 8209	Baw Baw (S) - Pt B East Mount Baw Baw Alpine Resort	See LGA comments.
1951	Delatite (S) - Benalla	1011	Benalla (RC) - Benalla	See LGA comments.
1954	Delatite (S) - North	1014	Benalla (RC) - Bal	See LGA comments.
1955	Delatite (S) - South	4250	Mansfield (S)	
		8249	Mount Buller Alpine Resort	
		8349	Mount Stirling Alpine Resort	

**VICTORIA—continued**Statistical Local Areas—continued

SLA Code	Name	SLA Code	Name
5621	Murrindindi (S) - East	5621	Murrindindi (S) - East
7458	Yarra Ranges (S) - Pt B	7458	Yarra Ranges (S) - Pt B
		8149	Lake Mountain Alpine Resort

See LGA comments.

**QUEENSLAND**Statistical Districts

S Dist. Code	Name	S Dist. Code	Name
3048	Rockhampton	3048	Rockhampton

S Dist. enlarged by inclusion of Livingstone (S) - Pt A and enlargement of Fitzroy (S) - Pt A.

Statistical Subdivisions

SSD Code	Name	SSD Code	Name
3005	Rockhampton	3005	Rockhampton
3015	Fitzroy SD Bal	3015	Fitzroy SD Bal

SSD enlarged by inclusion of Livingstone (S) - Pt A and enlargement of Fitzroy (S) - Pt A.

Local Government Areas

LGA Code	Name	LGA Code	Name
2500	Cook (S)	2500	Cook (S)
		7300	Weipa (T)

New Weipa (T) LGA formed from part of Cook (S). (Comalco Act 1957).

**QUEENSLAND—continued**Statistical Local Areas

SLA Code	Name	SLA Code	Name
2501	Cook (S) (excl. Weipa)	2500	Cook (S)
2504	Cook (S) - Weipa only	7300	Weipa (T)
3151	Fitzroy (S) - Pt A	3151	Fitzroy (S) - Pt A
3154	Fitzroy (S) - Pt B	3154	Fitzroy (S) - Pt B
4550	Livingstone (S)	4551	Livingstone (S) - Pt A
		4554	Livingstone (S) - Pt B

See LGA comments.

Fitzroy (S) - Pt A enlarged to include part of Fitzroy (S) - Pt B.

Split into two SLAs. Livingstone (S) - Pt A included in the Rockhampton SSD.

**SOUTH AUSTRALIA**Local Government Areas

LGA Code	Name	LGA Code	Name
2030	Gawler (M)	2030	Gawler (T)

Status change. (SA Government gazetted date of effect 15 April 2003.)

Statistical Local Areas

SLA Code	Name	SLA Code	Name
2030	Gawler (M)	2030	Gawler (T)

See LGA comments.

**NORTHERN TERRITORY**Statistical Subdivisions

SSD Code	Name	SSD Code	Name
1015	Alligator	1015	Alligator
1025	East Arnhem	1025	East Arnhem
1030	Lower Top End NT	1030	Lower Top End NT

Alligator SSD and East Arnhem SSD reduced by the transfer of parts of Yugal Mangi (CGC) SLA to Lower Top End NT SSD.

**NORTHERN TERRITORY—continued**Local Government Areas

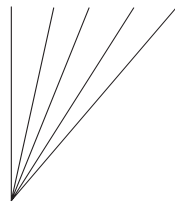

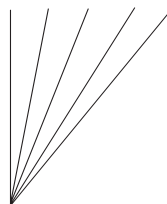

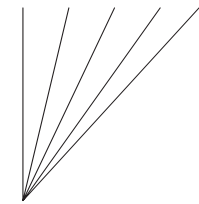
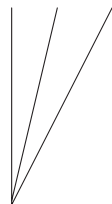
<i>LGA Code</i>	<i>Name</i>	<i>LGA Code</i>	<i>Name</i>
0300	Alpurrurulam (CGC)		
0330	Angurugu (CGC)		
0360	Anmatjere (CGC)		
0400	Artarlpilta (CGC)		
0500	Barunga Manyallaluk (CGC)		
0540	Belyuen (CGC)		
0570	Binjari (CGC)		
0600	Borroloola (CGC)		
0770	Cox Peninsula (CGC)		
0790	Daguragu (CGC)		
1350	Elliott District (CGC)		
2100	Jilkminggan (CGC)		
2240	Kunbarlanjinja (CGC)		
2270	Lajamanu (CGC)		
2320	Ltyentye Purte (CGC)		
2340	Margarr (CGC)		
2360	Mataranka (CGC)		
2380	Naiyu Nambiyu (CGC)		
2500	Numbulwar Numburindi (CGC)		
3030	Pine Creek (CGC)		
3650	Tapatjatjaka (CGC)		
4020	Thamarrurr (CGC)		
4030	Timber Creek (CGC)		
4600	Walageri Ngumpinku (CGC)		
4650	Wallace Rockhole (CGC)		
4700	Wariyawanu (CGC)		
4900	Wugularr (CGC)		
5000	Yuendumu (CGC)		
5050	Yugul Mangi (CGC)		

New Community Government Council areas formed from various unincorporated SLAs. (NT Community Government Scheme under the Local Government Act.)

**NORTHERN TERRITORY—continued**Statistical Local Areas

SLA Code	Name	SLA Code	Name	Comments
0759	Cox-Finiss	0540 0759 0770	Belyuen (CGC) Cox-Finiss Cox Peninsula (CGC)	See LGA comments.
0809	Daly	0809 2380 3030 4020	Daly Naiyu Nambiyu (CGC) Pine Creek (CGC) Thamarrurr (CGC)	See LGA comments.
1209	East Arnhem - Bal	1209 2340 2500 5050	East Arnhem - Bal Marrgarr (CGC) Numbulwar Numburindi (CGC) Yugul Mangi (CGC)	See LGA comments. Note that three unincorporated NT SLAs donated area to Yugul Mangi (CGC). See Gulf & West Arnhem.
1409	Elsley - Bal	0500 0570 1409 2100 2360 4900	Barunga Manyallaluk (CGC) Binjari (CGC) Elsley - Bal Jilkminggan (CGC) Mataranka (CGC) Wugularr (CGC)	See LGA comments. Note that two unincorporated NT SLAs donated area Binjari (CGC). See Katherine (T).
1609	Groote Eylandt	0330 1609	Angurugu (CGC) Groote Eylandt	See LGA comments.
1809	Gulf	0600 1809 5050	Borroloola (CGC) Gulf Yugul Mangi (CGC)	See LGA comments. Note that three unincorporated NT SLAs donated area to Yugul Mangi (CGC). See East Arnhem - Bal & West Arnhem.
2200	Katherine (T)	0570 2200	Binjari (CGC) Katherine (T)	See LGA comments. Note that two unincorporated NT SLAs donated area to Binjari (CGC). See Elsey - Bal.

**NORTHERN TERRITORY—continued**Statistical Local Areas—continued

3209	Sandover - Bal		0360 0400 2320 3209 3650	Anmatjere (CGC) Arlaarpilta (CGC) Lryentye Purte (CGC) Sandover - Bal Tapatjatjaka (CGC)	See LGA comments. Note that two unincorporated NT SLAs donated area to Anmatjere (CGC). See Tanami.
3409	Tableland		1350 3409	Elliott District (CGC) Tableland	See LGA comments.
3609	Tanami		0360 3609 4650 4700 5000	Anmatjere (CGC) Tanami Wallace Rockhole (CGC) Waiyawanu (CGC) Yuendumu (CGC)	See LGA comments. Note that two unincorporated NT SLAs donated area to Anmatjere (CGC). See Sandover - Bal.
4009	Tennant Creek - Bal		0300 4009	Alpuurulam (CGC) Tennant Creek - Bal	See LGA comments.
4409	Victoria		0790 2270 4030 4409 4600	Daguragu (CGC) Lajamanu (CGC) Timber Creek (CGC) Victoria Walangeri Ngumpinku (CGC)	See LGA comments.
4809	West Arnhem		2240 4809 5050	Kunbarlanjinja (CGC) West Arnhem Yugul Mangi (CGC)	See LGA comments. Note that three unincorporated NT SLAs donated area to Yugul Mangi (CGC). See East Arnhem - Bal & Gulf.



## FOR MORE INFORMATION...

<i>INTERNET</i>	<b>www.abs.gov.au</b> the ABS web site is the best place to start for access to summary data from our latest publications, information about the ABS, advice about upcoming releases, our catalogue, and Australia Now—a statistical profile.
<i>LIBRARY</i>	A range of ABS publications is available from public and tertiary libraries Australia-wide. Contact your nearest library to determine whether it has the ABS statistics you require, or visit our web site for a list of libraries.
<i>CPI INFOLINE</i>	For current and historical Consumer Price Index data, call 1902 981 074 (call cost 77c per minute).
<i>DIAL-A-STATISTIC</i>	For the latest figures for National Accounts, Balance of Payments, Labour Force, Average Weekly Earnings, Estimated Resident Population and the Consumer Price Index call 1900 986 400 (call cost 77c per minute).

### INFORMATION SERVICE

Data which have been published and can be provided within five minutes are free of charge. Our information consultants can also help you to access the full range of ABS information—ABS user-pays services can be tailored to your needs, time frame and budget. Publications may be purchased. Specialists are on hand to help you with analytical or methodological advice.

<i>PHONE</i>	<b>1300 135 070</b>
<i>EMAIL</i>	<b>client.services@abs.gov.au</b>
<i>FAX</i>	1300 135 211
<i>POST</i>	Client Services, ABS, GPO Box 796, Sydney 2001

## WHY NOT SUBSCRIBE?

ABS subscription services provide regular, convenient and prompt deliveries of ABS publications and products as they are released. Email delivery of monthly and quarterly publications is available.

<i>PHONE</i>	1300 366 323
<i>EMAIL</i>	subscriptions@abs.gov.au
<i>FAX</i>	03 9615 7848
<i>POST</i>	Subscription Services, ABS, GPO Box 2796Y, Melbourne 3001









1216.0 • AUSTRALIAN STANDARD GEOGRAPHICAL CLASSIFICATION (ASGC) • 2003